

Department of Engineering  
Tim Bryan, P.E., PTOE, County Engineer

3137 South Liberty Street, Canton, MS 39046  
Office (601) 855-5582 FAX (601) 859-5857

**MEMORANDUM**

October 3, 2024

To: Casey Brannon, Supervisor, District I  
Trey Baxter, Supervisor, District II  
Gerald Steen, Supervisor, District III  
Karl Banks, Supervisor, District IV  
Paul Griffin, Supervisor, District V

From: Tim Bryan, P.E., PTOE  
County Engineer

Re: AT&T Utility Permit  
County Road Name, Endris Road

The Engineering Department recommends approval for AT&T Utility Permit to proposed to place approximately 2580 ft. of 48F fiber cable via bore at min. 48" depth, 80 ft. of 48F fiber cable via bore at min. 108" depth, 11 ft. of 48F fiber cable via bore at min. 72" depth and 3 ft. of 24F fiber cable via bore at min. 48" depth.



## PERMIT APPLICATION FOR THE CONSTRUCTION OR ADJUSTMENT OF A UTILITY WITHIN COUNTY ROAD RIGHT-OF-WAY

Utility Information: Utility Name: \_\_\_\_\_

Address: \_\_\_\_\_ City/State/Zip: \_\_\_\_\_

Contact Person: \_\_\_\_\_ Contact's Phone: \_\_\_\_\_

Project Information: County Road Name: \_\_\_\_\_

(If located within more than one road right-of-way, use Appendix 1 for additional descriptions)

Beginning Location: \_\_\_\_\_ Ending Location: \_\_\_\_\_

Length of Project: \_\_\_\_\_ Section: \_\_\_\_\_ Township: \_\_\_\_\_ Range: \_\_\_\_\_

Description of Work: \_\_\_\_\_

---

---

---

Check Box if Appendix 1 is to be included as a part of this Application

Whereas the above stated Utility makes application to the **Madison County Board of Supervisors** for a Construction Permit. Attached hereto are drawings and plans for the construction of the above facilities located within Madison County owned public rights-of-way. Once stamped by the Madison County Engineering Department, these plans shall not be changed or altered without written approval of the County Engineer, or his representative. A copy of the approved permit and plans shall be on-site at all times during construction.

The Applicant Utility shall comply with all policies, procedures and construction practices as outlined in *A Policy for The Accommodation of Utility Facilities within the Right-of-Way of all Public County Roads* (hereinafter referred to as the "Policy"), as adopted on November 1, 2005, by the **Madison County Board of Supervisors**, and which is hereby made a part of this Application Agreement.

If facilities are to be located within the Rights-of-Way of the County-Federal or State Aid System, Applicant Utility also agrees to comply with applicable provisions of *S.O.P. No. SA II-2-8, Accommodation of Utilities on Rights-of-Way*, issued by the State Aid Engineer and dated July 1, 2005.

The Applicant Utility understands and agrees that, except as herein granted, no right, title, claim, or easement to said road right-of-way is granted by the issuance of this permit. If this Utility is listed in the general provisions of the Policy, it will be adjusted to comply with same without cost to the County, unless the variance from the Policy has been approved by the granting of the Permit pursuant to this Application.

The Applicant Utility further understands that the Utility's engineering, plant, or other personnel will be responsible for the staking and construction supervision of the work set out above and as shown on the attached plans. If work impacts traffic in any way, the appropriate traffic control shall be installed per the *Manual of Uniform Traffic Control Devices*, Latest Edition.

The Applicant Utility understands that the County Engineer, or his representative, may issue a Stop Work Order at any time if it is deemed that site conditions are not suitable for construction or if any of the requirements of this permit are not being met.

Many County Roads have variable Rights-of-Way and/or no Right-of-Way at all and are maintained under a Prescriptive Easement. It is the sole responsibility of the Applicant Utility to verify the existence and limits of public rights-of-way. If none exists, it is the

responsibility of the Applicant Utility to acquire an easement for their Facilities from the applicable property owner(s). Madison County in no way verifies the limits of Right-of-Way as shown on the permit application.

The Applicant Utility shall be responsible for all future maintenance and repair of the facilities installed under this permit. The Applicant Utility shall make future adjustments to, or relocate, the facilities located within road or highway right-of-way when required for road or highway widening or other road or highway construction at no cost to Madison County. The Applicant Utility shall relocate said utilities within sixty (60) days of notification by County by registered mail, return receipt requested, unless otherwise designated by the County Engineer. Further, any maintenance, repair, or construction shall be done in such a manner as to occasion no unreasonable interference with the normal flow and safety to traffic and at the expense of the utility company. When reasonable care has been taken to locate said utility facilities within the right-of-way, the Applicant Utility understands that any damages caused by routine maintenance and construction by County forces shall be borne by the Applicant Utility.

The Applicant Utility further agrees to indemnify and hold Madison County harmless for any and all claims, accidents, damages, liabilities and expenses occasioned wholly, or in part, by any act or omission of applicant, its agents or employees. In case County shall, without fault on its own part, be made a party to any litigation commenced by or against applicant, then applicant shall protect and hold County harmless, and shall pay all costs, expenses and reasonable attorney's fees incurred or paid by County in connection with said litigation.

All underground facilities shall be installed at a depth equal to or greater than 48" below the lowest adjacent grade.

All pipes carrying liquid shall be encased under County maintained roads.

WITNESS the signature of the Applicant this the \_\_\_\_\_ day of \_\_\_\_\_, 20\_\_\_\_\_.

By: \_\_\_\_\_  
(Applicant Signature)

Title: \_\_\_\_\_

**Note:** Applicant must be an employee of the Utility named in this application. The Madison County Board of Supervisors will not recognize a Contractor, Subcontractor, Agent, or Consulting Engineer as the Applicant. Utility Company shall be fully responsible for all work performed under this application.

I, or my authorized representative, have reviewed this application and determined that the drawing, sketches, and plans submitted by the Applicant meet the requirements of A Policy for The Accommodation of Utility Facilities within the Right-of-Way of all Public County Roads.

**APPROVED**  
By *timothy.bryan at 8:18 am, Oct 18, 2024*

Tim Bryan, P.E.  
County Engineer

AGREED TO AND APPROVED BY:

\_\_\_\_\_  
Madison County Board President

Date: \_\_\_\_\_

ENTERED INTO THE MINUTES OF THE BOARD OF SUPERVISORS OF MADISON COUNTY, MISSISSIPPI ON THIS

\_\_\_\_\_ DAY OF \_\_\_\_\_, 20\_\_\_\_\_.

**Appendix 1**

County Road Name: \_\_\_\_\_  
Beginning Location: \_\_\_\_\_ Ending Location: \_\_\_\_\_  
Length of Project: \_\_\_\_\_ Section: \_\_\_\_\_ Township: \_\_\_\_\_ Range: \_\_\_\_\_  
Description of Work: \_\_\_\_\_  
\_\_\_\_\_  
\_\_\_\_\_

County Road Name: \_\_\_\_\_  
Beginning Location: \_\_\_\_\_ Ending Location: \_\_\_\_\_  
Length of Project: \_\_\_\_\_ Section: \_\_\_\_\_ Township: \_\_\_\_\_ Range: \_\_\_\_\_  
Description of Work: \_\_\_\_\_  
\_\_\_\_\_  
\_\_\_\_\_

County Road Name: \_\_\_\_\_  
Beginning Location: \_\_\_\_\_ Ending Location: \_\_\_\_\_  
Length of Project: \_\_\_\_\_ Section: \_\_\_\_\_ Township: \_\_\_\_\_ Range: \_\_\_\_\_  
Description of Work: \_\_\_\_\_  
\_\_\_\_\_  
\_\_\_\_\_

County Road Name: \_\_\_\_\_  
Beginning Location: \_\_\_\_\_ Ending Location: \_\_\_\_\_  
Length of Project: \_\_\_\_\_ Section: \_\_\_\_\_ Township: \_\_\_\_\_ Range: \_\_\_\_\_  
Description of Work: \_\_\_\_\_  
\_\_\_\_\_  
\_\_\_\_\_

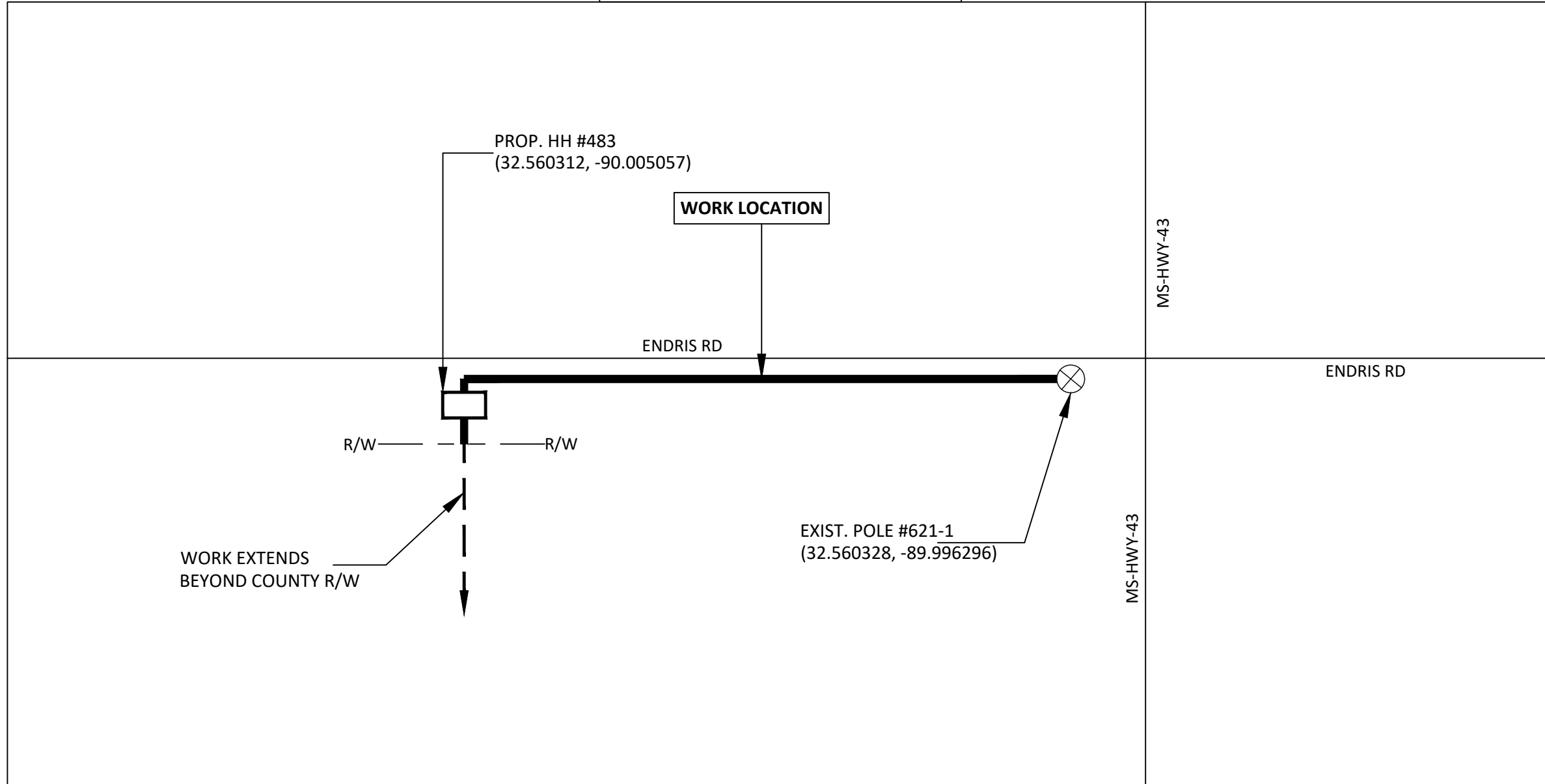
County Road Name: \_\_\_\_\_  
Beginning Location: \_\_\_\_\_ Ending Location: \_\_\_\_\_  
Length of Project: \_\_\_\_\_ Section: \_\_\_\_\_ Township: \_\_\_\_\_ Range: \_\_\_\_\_  
Description of Work: \_\_\_\_\_  
\_\_\_\_\_  
\_\_\_\_\_

**CUSTOMER ADDRESS :**  
**483 ENDRIS RD, CANTON, MS, 39046**  
**MADISON COUNTY**



ISSUE	DATE
0	09/30/2024

## VICINITY MAP



THIS JOB WAS ENGINEERED AND DRAWN BY DEBAYAN OF AMDOCS UNDER CONTRACT TO AT&T. FOR QUESTIONS AND ASSISTANCE ON THIS JOB PLEASE CALL ENGINEER AS NOTED IN TITLE BOX.

**ATTSE**

PROPOSED TELEPHONE FACILITIES  
ON RIGHT OF WAY OF  
MADISON COUNTY

483 ENDRIS RD

Wire Center:	CNTNMSMA
Designer:	MILLER, DONNIE
Phone:	769-229-3566
Authorization:	A0514G8
Dwg.	1 of 5

**CALL BEFORE YOU DIG**

**MISSISSIPPI**  
DIAL 811 or  
1-800-432-4770  
www.call811.com

IT IS THE CONTRACTORS RESPONSIBILITY TO CONTACT UTILITY COMPANIES PRIOR TO ANY CONSTRUCTION AS THE LOCATION OF UTILITIES SHOWN ON THIS PLAT ARE APPROXIMATE AND POSSIBLY INCOMPLETE. THEREFORE CERTIFICATION TO THE LOCATION OF ALL UNDERGROUND UTILITIES IS WITHHELD.

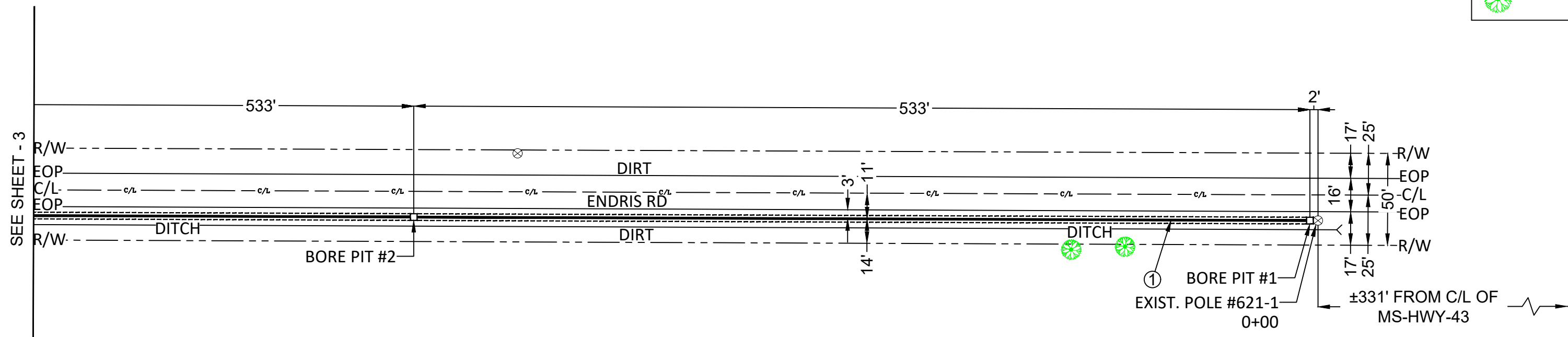


ISSUE	DATE
0	09/30/2024

**PLACEMENT CALLOUTS:**

- ① PROPOSED 48F FIBER CABLE VIA BORE AT MIN 48" DEPTH.

LEGEND	
	BORE
	EXIST. POLE
	BURIED FIBER CABLE
	RIGHT OF WAY
	EDGE OF PAVEMENT
	CENTERLINE
	PROP. HH
	CULVERT
	BORE PIT
	DRIVEWAY
	TREE



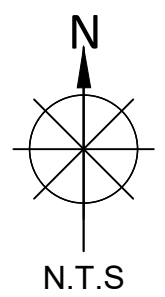
**CALL BEFORE YOU DIG**

MISSISSIPPI  
DIAL 811 or  
1-800-432-4770  
www.call811.com

TWO FULL BUS. DAYS BEFORE YOU DIG

IT IS THE CONTRACTOR'S RESPONSIBILITY TO CONTACT UTILITY COMPANIES PRIOR TO ANY CONSTRUCTION AS THE LOCATION OF UTILITIES SHOWN ON THIS PLAN ARE APPROXIMATE AND POSSIBLY INCOMPLETE. THEREFORE CERTIFICATION TO THE LOCATION OF ALL UNDERGROUND UTILITIES IS WITHHELD.

**NOTE: BACKFILL & RESTORE THE DIRT SURFACES AS PER COUNTY STANDARDS.**



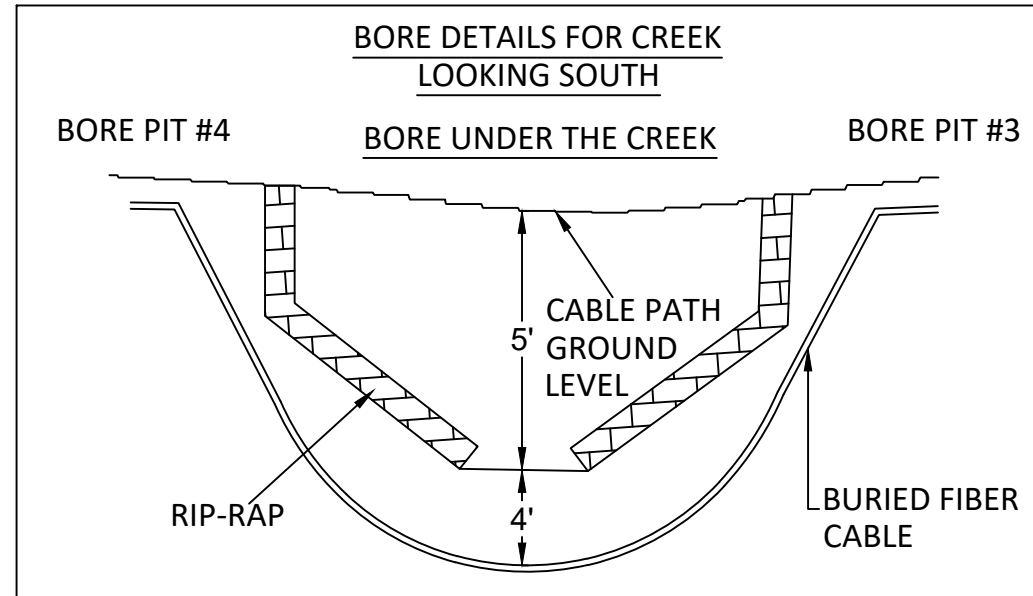
<b>ATTSE</b>	
PROPOSED TELEPHONE FACILITIES ON RIGHT OF WAY OF MADISON COUNTY	
483 ENDRIS RD	
Wire Center:	CNTNMSMA
Designer:	MILLER, DONNIE
Phone:	769-229-3566
Authorization:	A0514G8
Dwg.	2 of 5



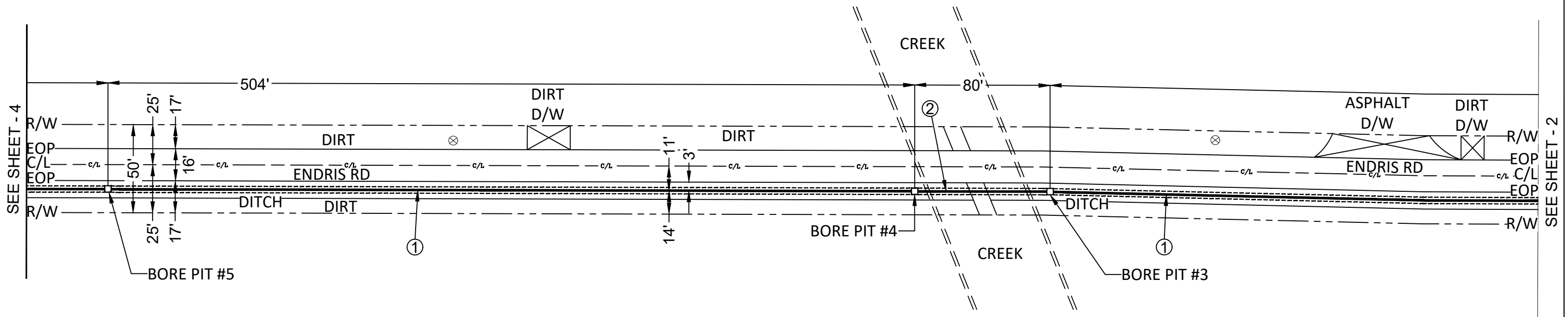
ISSUE	DATE
0	09/30/2024

**PLACEMENT CALLOUTS:**

- ① PROPOSED 48F FIBER CABLE VIA BORE AT MIN 48" DEPTH.
- ② PROPOSED 48F FIBER CABLE VIA BORE AT MIN 108" DEPTH.



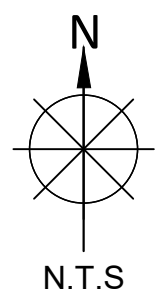
LEGEND	
	BORE
	EXIST. POLE
	BURIED FIBER CABLE
	RIGHT OF WAY
	EDGE OF PAVEMENT
	CENTERLINE
	PROP. HH
	CULVERT
	BORE PIT
	DRIVEWAY
	TREE



**ATTSE**

PROPOSED TELEPHONE FACILITIES  
ON RIGHT OF WAY OF  
MADISON COUNTY  
483 ENDRIS RD

Wire Center:	CNTNMSMA
Designer:	MILLER, DONNIE
Phone:	769-229-3566
Authorization:	A0514G8
Dwg.	3 of 5



**CALL BEFORE YOU DIG**

MISSISSIPPI  
DIAL 811 or  
1-800-432-4770  
www.call811.com

TWO FULL BUS. DAYS BEFORE YOU DIG

IT IS THE CONTRACTOR'S RESPONSIBILITY TO CONTACT UTILITY COMPANIES PRIOR TO ANY CONSTRUCTION AS THE LOCATION OF UTILITIES SHOWN ON THIS PLAN ARE APPROXIMATE AND POSSIBLY INCOMPLETE. THEREFORE CERTIFICATION TO THE LOCATION OF ALL UNDERGROUND UTILITIES IS WITHHELD.

**NOTE: BACKFILL & RESTORE THE DIRT SURFACES AS PER COUNTY STANDARDS.**

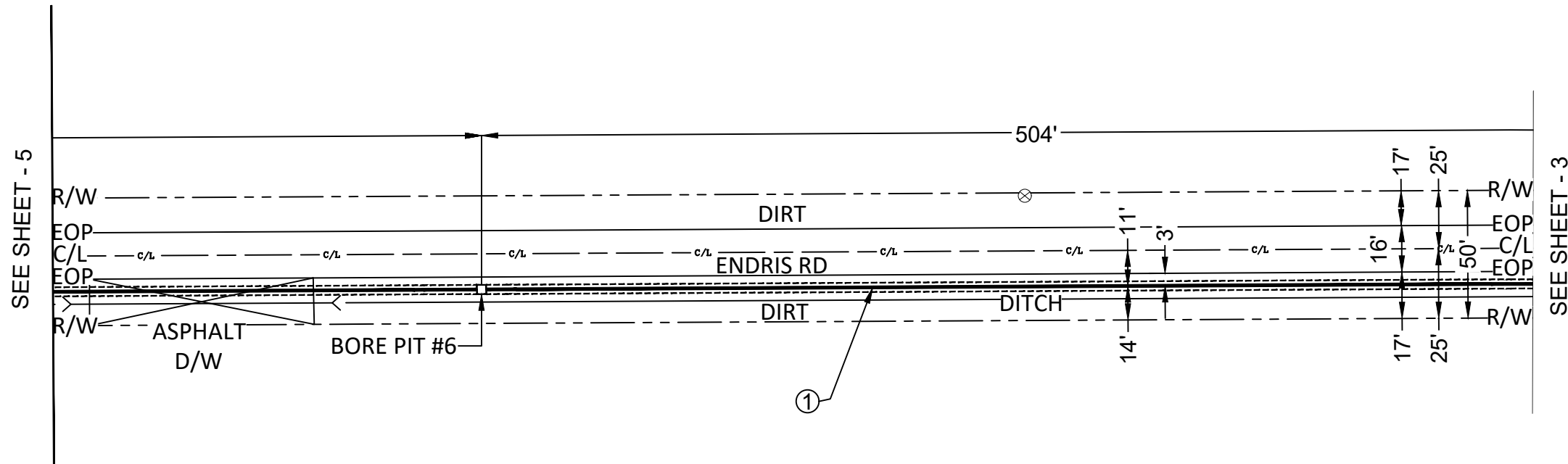


ISSUE	DATE
0	09/30/2024

**PLACEMENT CALLOUTS:**

- ① PROPOSED 48F FIBER CABLE VIA BORE AT MIN 48" DEPTH.

LEGEND	
	BORE
	EXIST. POLE
	BURIED FIBER CABLE
	RIGHT OF WAY
	EDGE OF PAVEMENT
	CENTERLINE
	PROP. HH
	CULVERT
	BORE PIT
	DRIVEWAY
	TREE



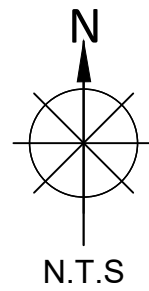
**CALL BEFORE YOU DIG**

MISSISSIPPI  
DIAL 811 or  
1-800-432-4770  
www.call811.com

TWO FULL BUS. DAYS BEFORE YOU DIG

IT IS THE CONTRACTOR'S RESPONSIBILITY TO CONTACT UTILITY COMPANIES PRIOR TO ANY CONSTRUCTION AS THE LOCATION OF UTILITIES SHOWN ON THIS PLAN ARE APPROXIMATE AND POSSIBLY INCOMPLETE. THEREFORE CERTIFICATION TO THE LOCATION OF ALL UNDERGROUND UTILITIES IS WITHHELD.

**NOTE: BACKFILL & RESTORE THE DIRT SURFACES AS PER COUNTY STANDARDS.**



<b>ATTSE</b>	
PROPOSED TELEPHONE FACILITIES ON RIGHT OF WAY OF MADISON COUNTY	
483 ENDRIS RD	
Wire Center:	CNTNMSMA
Designer:	MILLER, DONNIE
Phone:	769-229-3566
Authorization:	A0514G8
Dwg.	4 of 5



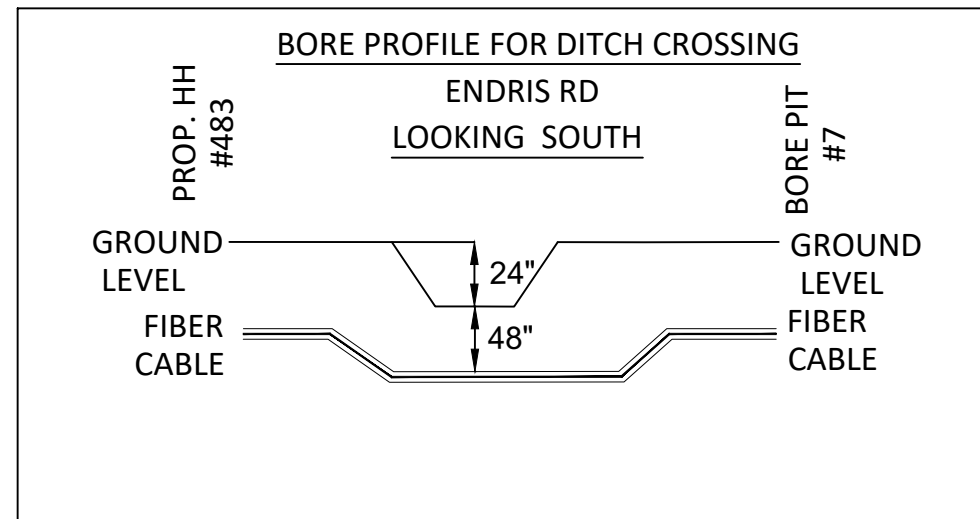
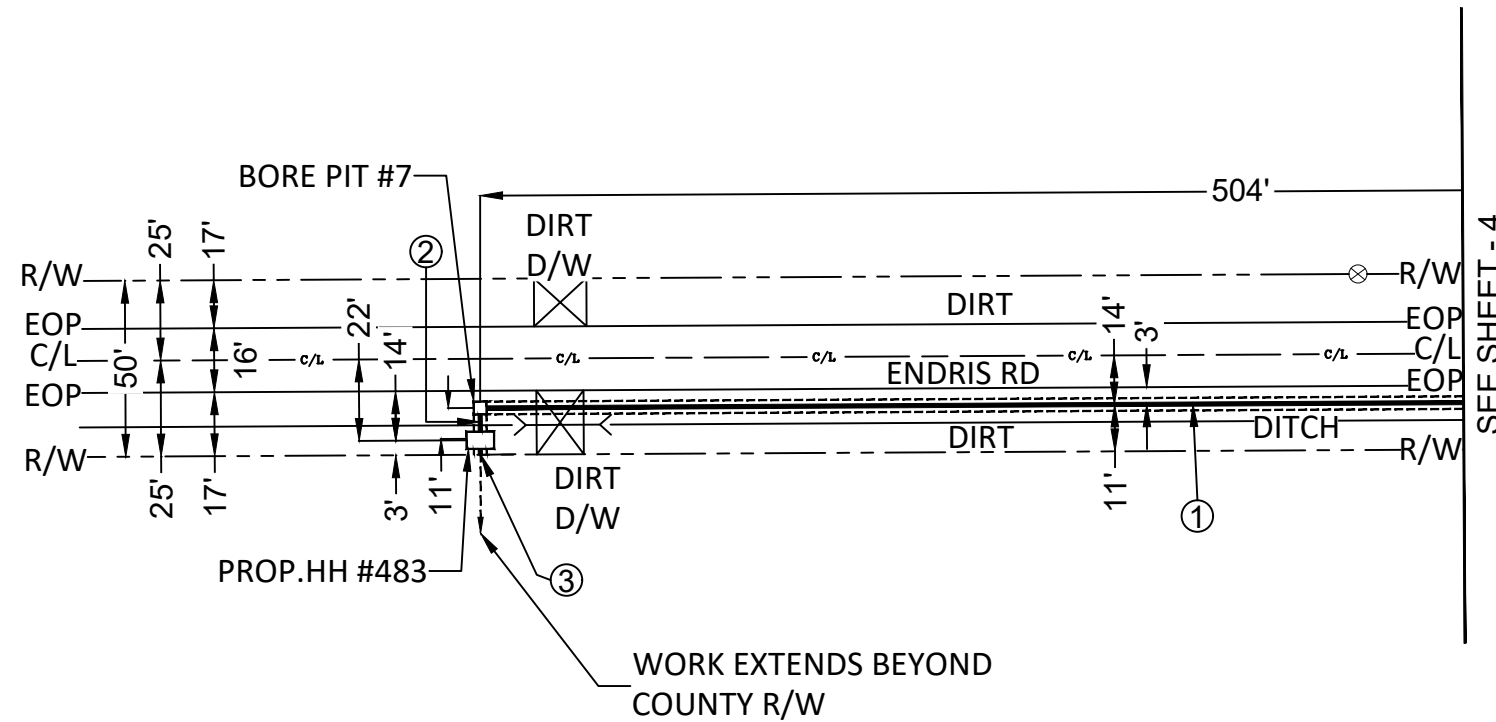


ISSUE	DATE
0	09/30/2024

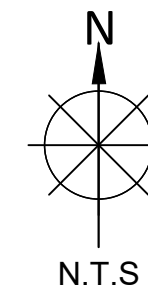
**PLACEMENT CALLOUTS:**

- ① PROPOSED 48F FIBER CABLE VIA BORE AT MIN 48" DEPTH.
- ② PROPOSED 48F FIBER CABLE VIA BORE AT MIN 72" DEPTH.
- ③ PROPOSED 24F FIBER CABLE VIA BORE AT MIN 48" DEPTH.

LEGEND	
	BORE
	EXIST. POLE
	BURIED FIBER CABLE
	RIGHT OF WAY
	EDGE OF PAVEMENT
	CENTERLINE
	PROP. HH
	CULVERT
	BORE PIT
	DRIVEWAY
	TREE



<b>ATTSE</b>	
PROPOSED TELEPHONE FACILITIES ON RIGHT OF WAY OF MADISON COUNTY	
483 ENDRIS RD	
Wire Center:	CNTNMSMA
Designer:	MILLER, DONNIE
Phone:	769-229-3566
Authorization:	A0514G8
Dwg.	5 of 5



**NOTE: BACKFILL & RESTORE THE DIRT SURFACES AS PER COUNTY STANDARDS.**

**CALL BEFORE YOU DIG**

MISSISSIPPI  
DIAL 811 or  
1-800-432-4770  
www.call811.com

TWO FULL BUS. DAYS BEFORE YOU DIG  
IT IS THE CONTRACTOR'S RESPONSIBILITY TO CONTACT UTILITY COMPANIES PRIOR TO ANY CONSTRUCTION AS THE LOCATION OF UTILITIES SHOWN ON THIS PLAN ARE APPROXIMATE AND POSSIBLY INCOMPLETE. THEREFORE CERTIFICATION TO THE LOCATION OF ALL UNDERGROUND UTILITIES IS WITHHELD.